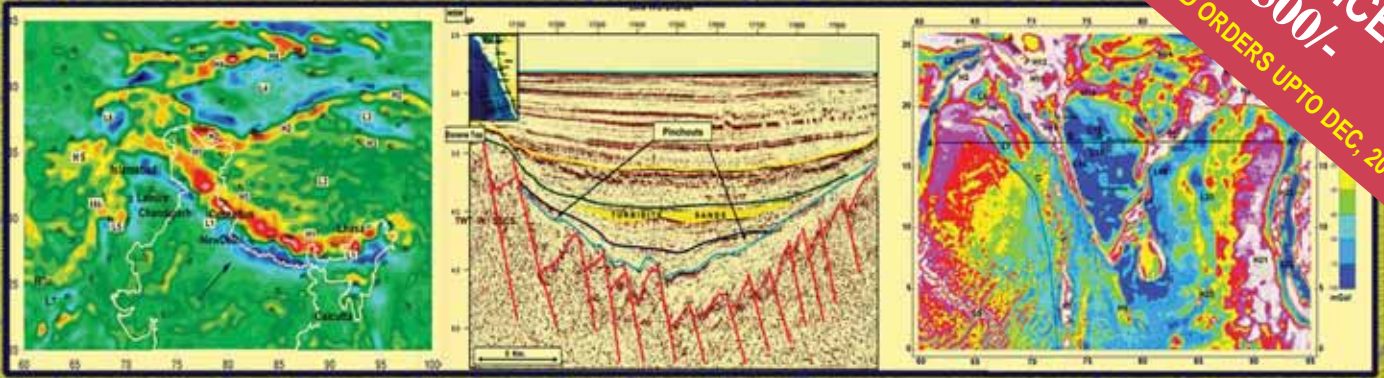


OFFER PRICE
Rs. 3500/-
VALID FOR ALL PREPAID ORDERS UPTO DEC, 2011



Gravity and Magnetic Methods for Geological Studies

Principles, Integrated Exploration and Plate Tectonics

D. C. Mishra


BS Publications

Gravity and Magnetic Methods for Geological Studies

Principles, Integrated Exploration and Plate Tectonics

by

D. C. Mishra



Part I

Methodology with Global Examples

(Continental, Marine and Airborne-Satellite Surveys)

Part II

Integrated Exploration of Indian Plate and Resources

(Geodynamics, Seismotectonics, Hydrocarbons, Minerals, Groundwater, Environment and Engineering Sites)

Main feature of books are:

- Geophysical data sets of the Indian Plate and adjoining countries and continents like Pakistan, Tibet (China), Nepal, Bangladesh, Myanmar, Sri Lanka, Madagascar and Antarctica and some global examples from Germany, USA, Russia, Africa etc.
- Connecting geodynamics to resource exploration using same data for both in different wavebands describing from Mesoarchean (~3.0 Ga) to the present day activity in Indian free-board, Himalaya, Sumatra-Java trench, Alps, Andes etc; and
- Vertical coherence between surface geology and basement, crustal and lithospheric structures and processes based on geophysical modeling and illustrated by innovative figures, cross-sections and maps (~ 700), several in colours. They are useful to both academia (students and teachers) and professionals (geologists and geophysicists) alike.

The book presents ways for integrated exploration for hydrocarbons, minerals, groundwater and a number of environmental issues relevant in engineering, archaeology, climate changes, impact craters and volcanoes. In this regard, exploration of ~ 20 mineralized zones of base and precious metals, uranium etc. and ~ 15 basins of Indian continent and offshore for hydrocarbon exploration are discussed in detail. It discusses and refers ~ 10 case histories of ground water exploration in hard rock areas of India and central Africa. Besides several geodynamic studies, some major/great earthquakes like Shillong, Bhuj, New Madrid, and along the Himalayan front like Kashmir, Kangra, Sichuan, and Sumatra earthquakes and tsunami along with seismic zonation map of SAARC countries are treated extensively. The accessible style of this unique work will benefit researchers, professionals.

Target Audience

Researchers, professionals in Geophysics, Geology, Economic Geology, Geological Engineering, Geography, Mineralogy and related disciplines.

Gravity and Magnetic Methods for Geological Studies

Principles, Integrated Exploration and Plate Tectonics

Year: 2011

ISBN: 978-93-81075-27-2

938 pp

Price : Rs. 4495.00

SPECIAL CONCESSIONAL OFFER Rs.3500/- VALID FOR ALL PREPAID ORDERS UPTO DEC, 2011
(Payable in favour of BSP Books Pvt Ltd., Hyderabad)

BSP Books Pvt. Ltd.

4-4-309 / 316, Giriraj Lane, Sultan Bazar, Koti, Hyderabad - 500 095 (A.P.) INDIA

Phone : 91 +40 - 23445688; Fax: 91+40-23445611; e-mail: info@bspbooks.net

Mr. Anil Shah, (M) 09849021905; e-mail: anilshah@bspbooks.net

Mr. Manoj Jha, (M) 09849995435; e-mail: manojjha@bspbooks.net

www.bspbooks.net

CONTENTS

Part I

Methodology with Global Examples

(Continental, Marine and Airborne – Satellite Surveys)

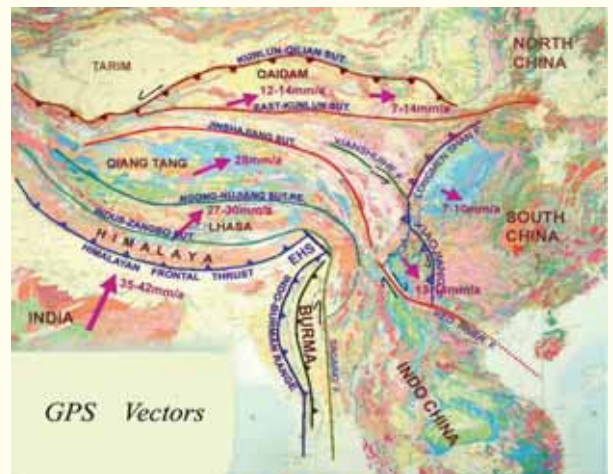
- Chapter 1 Introduction
- Chapter 2 Gravity Method
- Chapter 3 Magnetic Methods
- Chapter 4 Common Data Processing Methods and Parameter Estimation – Digital Signal Processing

Part II

Integrated Exploration of Indian Plate and Resources

(Geodynamics, Seismotectonics, Hydrocarbons, Minerals, Groundwater, Environment and Engineering Sites)

- Chapter 5 Continental Drift and Plate Tectonics : Reconstructions, Gondwanaland Break-Up, Plumes and Drifting of Indian Plate
- Chapter 6 Collision of Indian and Eurasian Plates and Seismotectonics: Himalayan and Tibetan Terrains
- Chapter 7 Geodynamics of the Indian Continent and Seismotectonics: Isostasy, Archean-Proterozoic Cratons, Collision Zones, Rift Basins, Plumes and Lithosphere, and it's Flexure
- Chapter 8 Seismotectonics and Geodynamics: Bhuj, New Madrid and Sumatra Earthquakes and Tsunami with Co-Seismic Changes
- Chapter 9 Resource Exploration and Geodynamics: Hydrocarbons, Groundwater, and Minerals
- Chapter 10 Some Typical Environmental and Engineering Studies: Near Surface Geophysics
- Appendix: I Geological Time Scale
- Appendix: II Some Important Events of Recent Periods (Pleistocene and Holocene)
- Appendix: III Heat Flow Map of India
- Appendix IV Seismic Zonation Map of SAARC Countries-Pakistan and Bangladesh



Order your copy today

Please supply ____ Copy(ies) of

Gravity and Magnetic Methods for Geological Studies

Principles, Integrated Exploration and Plate Tectonics

Rs. 3500.00**

Name : _____ Designation : _____

Organization Name & Address : _____

We enclose Demand Draft / Multicity Cheque* No. _____ Date : _____

Amount : _____ on _____ drawn in favour of

BSP Books Pvt. Ltd


(Bank name)

**payable at Hyderabad.*

Date : _____

Signature with stamp

**** VALID FOR ALL PREPAID ORDERS UPTO DEC, 2011**



Gravity and Magnetic Methods for Geological Studies

Principles, Integrated Exploration and Plate Tectonics

by

D. C. Mishra

Dr. Dinesh Chandra Mishra completed his M.Sc in 1963 from Banaras Hindu University (BHU) and Ph.D (Geophysics) in 1966 from BHU and Tata Institute of Fundamental Research (Mumbai). After teaching tenure to M.Sc (Geophysics) in BHU, he joined the National Geophysical Research Institute (NGRI) as a Scientist in 1968 where he continued till superannuation in 2003. During his tenure at NGRI he held various scientific and administrative positions including Director's Grade Scientist. He is currently an Emeritus Scientist at NGRI.



An accomplished and renowned scientist, Dr. Mishra has visited various countries for advanced research work and has had the privilege to attend and present his work at key conferences. During his long career of almost 50 years, he collaborated with various national and international scientists. He was also an active member of the international committee on integrated exploration programme on 'Geotransects' and Fellow of several geophysical and geological societies.

He participated and guided the airborne magnetic and ground gravity surveys of different parts of the country and was involved in preparation of country wide gravity maps for geodynamics and resource exploration integrating them with other geophysical/geological information including satellite magnetic and gravity data. A Principal Investigator and Coordinator for several integrated exploration programs in the country, Dr. Mishra has co-authored a book and published more than 150 scientific papers and about 25 technical reports on 'Integrated Exploration for Geodynamics and Resources'. He is presently actively involved in some major scientific projects from Ministry of Earth Sciences and Department of Science and Technology, Government of India.



BSP Books Pvt. Ltd

4-4-309 / 316, Giriraj Lane,

Sultan Bazar, Koti,

Hyderabad - 500 095 (A.P.) INDIA

Phone : 91 +40 - 23445688, 23445605

PLEASE
FIX STAMP
HERE

Lichoro 6 Gravity and magnetics methods 2. MAGNETIC METHOD The magnetic method is the study of the distribution of magnetic minerals in the upper sub-surface of the earth's crust. The magnetic method may also be used to estimate the thickness of the crust or to constrain temperatures in the crust using the Curie isotherm (the temperatures at which minerals lose their strong magnetic properties), whichever is shallower (Nabighian 2005).^Â If time is accurately recorded at both base site and field location, the field data can be corrected by subtraction of the variations at the base site. After all corrections have been made, magnetic survey data are usually displayed as individual profiles or as contour maps. Bibliographic Details. Title: Gravity and Magnetic Methods for Geological Publisher: BS Pub. Publication Date: 2011. Store Description. A one stop shop for books from India. We can supply any title published in India by any publisher. We have an extensive annotated catalogue of books on the web.^Â If your book order is heavy or oversized, we may contact you to let you know if extra shipping is required. List this Seller's Books. Payment Methods accepted by seller. Check Money Order Invoice Bank Draft Bank/Wire Transfer. Add to Wants. It deals with geological studies and gravity & magnetic methods; geodynamic studies (plate tectonics, crustal structures, plume tectonics); resource exploration (geological mapping, hydrocarbon, mineral and groundwater exploration); environmental studies (seismotectonics, engineering sites, climate changes, mining geophysics, volcanoes and volcanic activity, landslides, impact craters) and different modes of surveying. The second part is dedicated to the Indian Continent and deals with the application of geological data, integrated with other geophysical and geological information.^Â He has carried out advanced geological research in many countries and guided many airborne magnetic and ground gravity surveys for exploration research in India and surrounding countries.